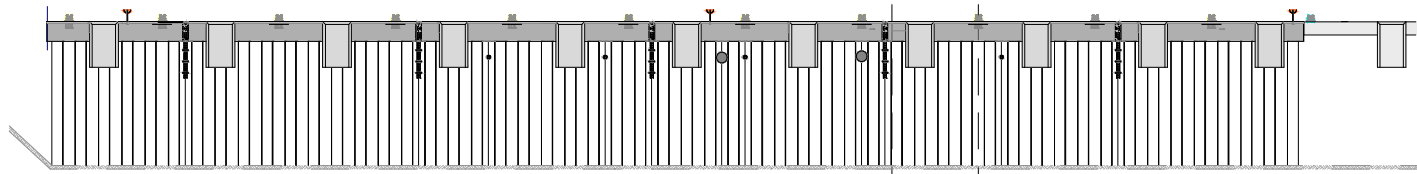


24462-MWP-02-ZZ-DR-C-5311

24462-MWP-02-ZZ-DR-C-5312

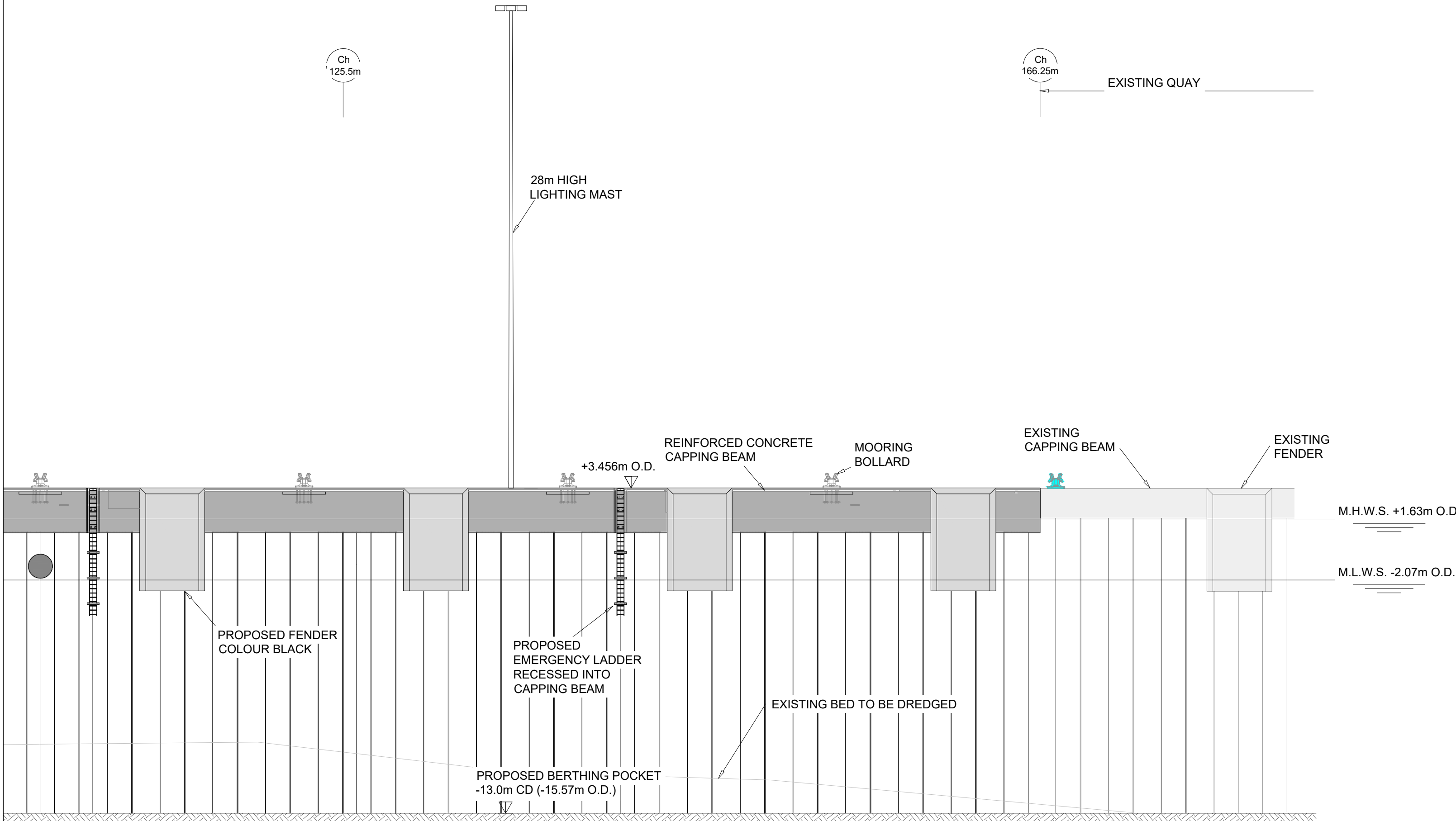
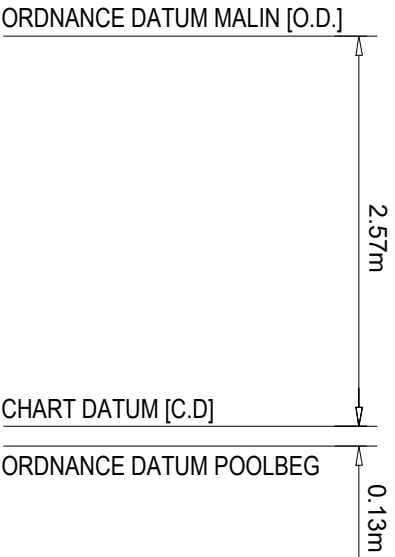


ELEVATION KEY PLAN

SCALE: 1: 10000

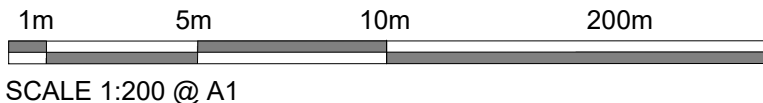
GENERAL NOTES:

- © THIS DRAWING IS COPYRIGHT AND MAY ONLY BE REPRODUCED WITH THE DESIGNER'S PERMISSION.
- ALL DIMENSIONS ARE IN MILLIMETRES (UNLESS NOTED OTHERWISE).
 - DRAWINGS ARE NOT TO BE SCALED.
 - ALL DRAWINGS ARE TO BE READ IN CONJUNCTION WITH THE RELEVANT PROJECT SPECIFICATION AND ALL OTHER RELEVANT CONTRACT DOCUMENTATION.
 - ANY DISCREPANCIES BETWEEN THESE DOCUMENTS SHALL BE BROUGHT TO THE ATTENTION OF THE ENGINEER.
 - EXCEPT WHERE OTHERWISE STATED, ALL LEVELS ARE IN METERS, RELATED TO ORDNANCE DATUM MALIN (ODM).
 - MAPS ARE PRODUCED USING OSI MAPPING.
CYAL50399548 © Tailte Éireann – Surveying
 - [**.**m O.D.] REFER TO LEVELS AT ORDNANCE DATUM MALIN
 - [**.**mCD] REFER TO LEVELS TO CHART DATUM



PROPOSED ELEVATION ON RINGASKIDDY EAST - SHEET 2

SCALE: 1: 200




SCALE 1:200 @ A1

P02	07.02.25	ISSUED FOR PLANNING	JRC	MF
P01	03.01.25	ISSUED FOR INFORMATION	JRC	MF
REV	DATE	DESCRIPTION	BY	APP

PROJECT:
RINGASKIDDY PORT REDEVELOPMENT - PLANNING

TITLE:
SITE ELEVATION RINGASKIDDY EAST - SHEET 2

CLIENT:



DRAWN:	JRC	CHECKED:	EL	APPROVED:	MF
PROJECT NUMBER:	24462	DATE:	DEC 2024	SCALE @ A1:	As Shown
STATUS DESCRIPTION:	FOR APPROVAL			STATUS:	S4

DRAWING NUMBER:	24462-MWP-02-ZZ-DR-S-5312	REV:	P02
-----------------	---------------------------	------	-----